



Existing Height of Building Map

Maximum Building Heights (m)



Subject Site



Cadastre



0 m



8.5 m



10.5 m



14 m



15 m



17 m



20 m



Refer to Clause 4.3A





Existing Floor Space Ratio Map

Maximum Floor Space Ratio (n:1)



Subject Site



Cadastre



0.00



0.50



1.00



1.50



2.50



Refer to Clause 4.3A



0 25 50 75 100 m





Proposed Height of Building Map

Maximum Building Heights (m)



Subject Site



Cadastre



0 m



8.5 m



10.5 m



14 m



15 m



17 m



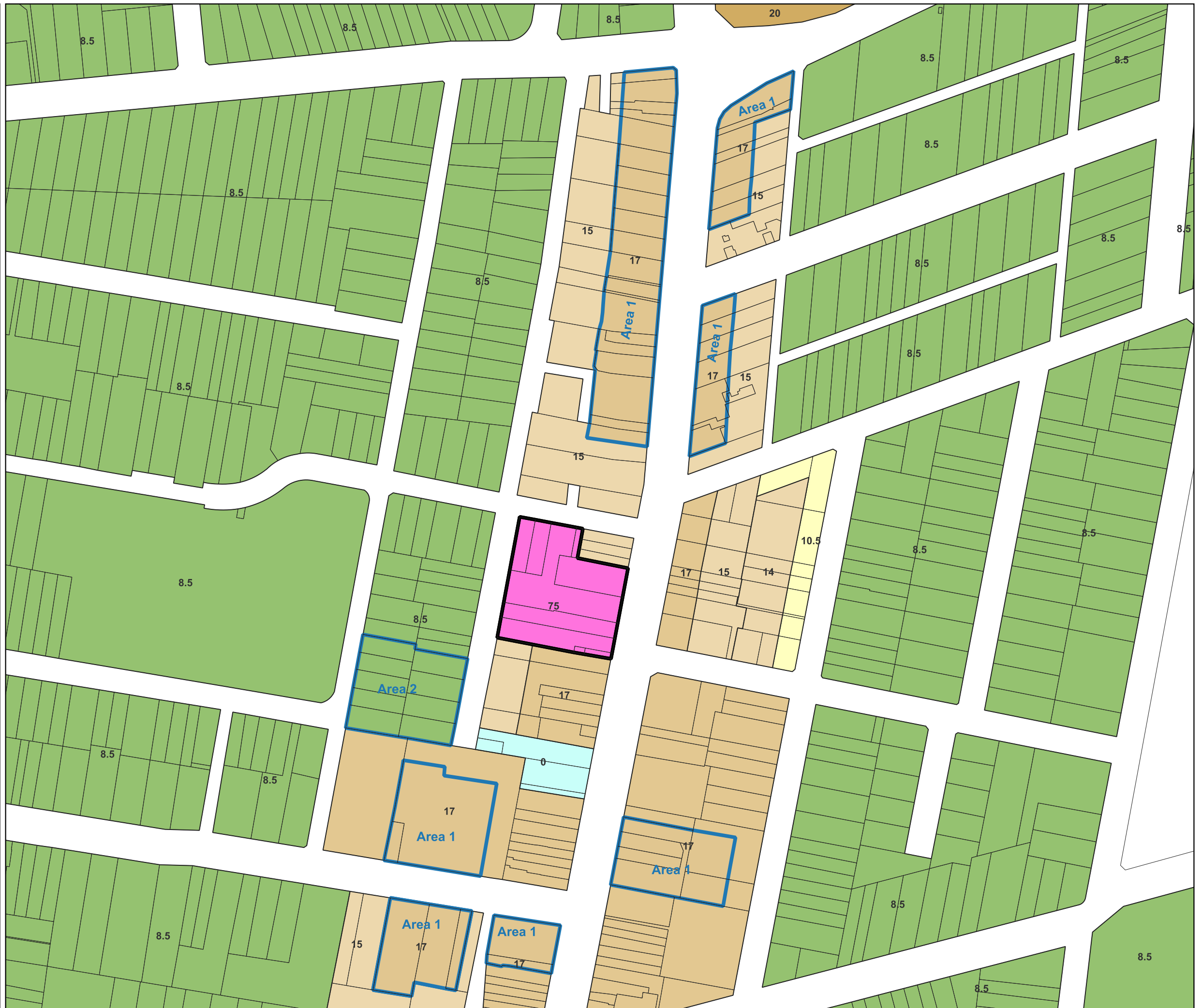
20 m



75 m












Refer to Clause 4.3A





Proposed Floor Space Ratio Map

Maximum Floor Space Ratio (n:1)

-  Subject Site
-  Cadastre
-  0.00
-  0.50
-  1.00
-  1.50
-  2.50
-  4.50
-  Refer to Clause 4.3A

